

The Marshall County Reapportionment Committee met at 9:00 A.M. on May 23, 2023, at the Marshall County Court House. The members of the committee were sworn in by Judge Executive Kevin Spraggs. The members of the Reapportionment Committee are:

District 1 – Barry Howell
 District 2 – Tim York
 District 3 – Claudia Phelps

The Marshall County Reapportionment Committee is faced with the task of dividing the county into three districts of equal population. The maximum allowable deviation is 5% for any district from the ideal district size and 10% from the largest district to the smallest district. According to the 2020 Census data tables, downloaded from the US Census Bureau, the total population of Marshall County is 31,630. The population distribution within the three commissioner districts and deviation from the ideal district size of 10,543 is as follows:

Marshall County Commissioner Districts	2020 Census	Deviation From Ideal	% Deviation From Ideal
District 1	10,730	187	1.77%
District 2	10,696	153	1.45%
District 3	10,204	(339)	(3.22%)

Total County Population	31,630
-------------------------	--------

Ideal District= 31,448 / 3	10,543
----------------------------	--------

Percent Deviation Between Largest and Smallest District	
Largest District (District 1)	10,730
Smallest District (District 3)	10,204
Difference	526
Percent Deviation Between Largest and Smallest District from Ideal	
Difference / Ideal District	4.98893456%

The largest district (District 1) has a population of 10,730 and the smallest district (District 3) has a population of 10,204. The difference between the largest and the smallest is 526 people. The difference from the largest district to the smallest district deviates from the ideal district of 10,543 by 4.99 %. This is well within the maximum allowable deviation of 10%.

The Marshall County Reapportionment Committee proposes that the dividing lines for the County Commissioner Districts not be changed and the description of the dividing lines of the three districts shall remain as follows:

The dividing line between District 1 and District 2 would begin on Oak Level Road (State Highway 408) at the Graves County Line. It shall travel in an easterly direction along Oak Level Road to the intersection of Jackson School Road. It shall follow Jackson School Road in a southerly direction to the intersection of the Purchase Parkway. It shall follow the Purchase Parkway in a southeasterly direction to the intersection of the northbound lane of US Hwy 641 South. It shall proceed in a southerly direction along the east side of the northbound lanes of US 641 to the intersection of the Mayfield Hwy (State Hwy 58). It shall then follow the Mayfield Hwy (12th Street, Benton) in a northeasterly direction to the intersection of Main Street in Benton. It shall then proceed east following Eggner's Ferry Road (State Hwy 408) to the intersection with US 68 East. It shall follow US 68 East in a southeasterly direction to the Jonathan Creek Bridge. It shall then follow the center of Jonathan Creek in an easterly direction to the Marshall County Line.

All land lying South of this line shall be in Commissioner District 1. All the land lying north of this line and south of the further described line between District 2 and District 3 shall be in District 2.


The dividing line between District 2 and District 3 would begin at the center of the East Fork of Clarks River and following the meanders of Clarks River in a southeasterly direction to Chestnut Creek. Then following the meanders of Chestnut Creek in a northern direction to the northern branch of Chestnut Creek and with that branch to Griggstown Road (State Hwy 782). Then following Griggstown Road in an easterly direction to the intersection of Foust-Sledd Road. Then following Foust-Sledd Road in a northerly direction to US Hwy 68 West. Then following US 68 West in a northwesterly direction to Hwy 95. Then following Hwy 95 in a northern direction to Palma Road (State Hwy 1422). Then following Palma Road in a southeasterly direction to US Hwy 641 North. Then following US Hwy 641 North in a northeasterly direction to the intersection of Briensburg-Tatumsville Road. Then south along Briensburg-Tatumsville Road to the intersection with Ridge Road. Then east and then north following Ridge Road to Henry Sledd Road. Then following Henry Sledd Road east and south to the crossing of Sledd Creek. Then following the center of Sledd Creek in a northeasterly direction to the Marshall County Line.

All land lying north of this line shall be in District 3.


WITNESS OUR HANDS this 23rd day of May, 2023.




Barry Howell



Tim York



Claudia Phelps



Crissy Greer